

441000



4871000

4871000





441000

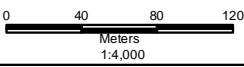


**Shoreline Generic Regulation 2012**  
**100 year Erosion Potential**  
**Map 6**

Map Projection: UTM NAD83 Zone 17

**LEGEND**

-  100 year Erosion Potential Line
-  Stable Slope
-  100 year Floodline
-  Property Boundaries



**Maitland Valley Conservation Authority**  
*Working for a Healthy Environment!*

**Shoreline Generic Regulation 2012**  
**100 year Erosion Potential**  
**Map 6**

MVCA GIS/Planning Services  
 Copyright (c) Queen's Printer, 2012  
 Aerial Photography taken in 2010 by Mapcon.  
 This map is for illustrative purposes only, it is not a legal survey.

File: S:\GIS\Shoreline\ShorelineMapping\ShorelineMapping100yr\ShorelineMap6\_2012\_100year.mxd  
 Date: July 30, 2012  
 Produced By: Jeffrey King, MVCA