

442000



4843000





4843000





442000

**Shoreline Generic Regulation 2012**  
100 year Erosion Potential  
Map 27

**LEGEND**

-  100 year Erosion Potential Line
-  Stable Slope
-  100 year Floodline
-  Property Boundaries

Map Projection: UTM NAD83 Zone 17

**Maitland Valley Conservation Authority**  
*Working for a Healthy Environment!*

**Shoreline Generic Regulation 2012**  
**100 year Erosion Potential**  
**Map 27**

MVCA GIS/Planning Services  
Copyright (c) Queen's Printer, 2012  
Aerial Photography taken in 2010 by Mapcon.  
This map is for illustrative purposes only, it is not a legal survey.

File: S:\GIS\Shoreline\ShorelineMapping\ShorelineMapping100yr\ShorelineMap27\_2012\_100year.mxd  
Date: August 1, 2012  
Produced By: Jeffrey King, MVCA