

442000



4839000

4839000







Blacks Point Road

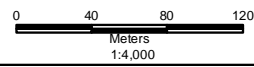
442000

Shoreline Generic Regulation 2012
100 year Erosion Potential
Map 30

LEGEND

-  100 year Erosion Potential Line
-  Stable Slope
-  100 year Floodline
-  Property Boundaries

Map Projection: UTM NAD83 Zone 17



Maitland Valley Conservation Authority
Working for a Healthy Environment!

Shoreline Generic Regulation 2012
100 year Erosion Potential
Map 30

MVCA GIS/Planning Services
Copyright (c) Queen's Printer, 2012
Aerial Photography taken in 2010 by Mapcon.
This map is for illustrative purposes only, it is not a legal survey.

File: S:\GIS\Shoreline\ShorelineMapping\ShorelineMapping100yr\ShorelineMap30_2012_100year.mxd
Date: August 1, 2012
Produced By: Jeffrey King, MVCA