

442000






442000

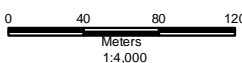
4832000

4832000



LEGEND

-  100 year Erosion Potential Line
-  Stable Slope
-  100 year Floodline
-  Property Boundaries



Maitland Valley Conservation Authority
Working for a Healthy Environment!

**Shoreline Generic Regulation 2012
100 year Erosion Potential
Map 35**

MVCA GIS/Planning Services
Copyright (c) Queen's Printer, 2012
Aerial Photography taken in 2010 by Mapcon.
This map is for illustrative purposes only, it is not a legal survey.

File: S:\GIS\Shoreline\ShorelineMapping\ShorelineMapping100yr
ShorelineMap35_2012_100year.mxd
Date: August 1, 2012
Produced By: Jeffrey King, MVCA

Shoreline Generic Regulation 2012
100 year Erosion Potential
Map 35

Map Projection: UTM NAD83 Zone 17