



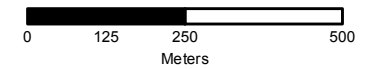
# Shoreline Gully Hazard Area Map 20

## Legend

-  Watercourses
-  Shoreline Gully Hazard Current



1:12,000



1 cm = 120 meters

Map Projection: UTM NAD83 Zone 17

Produced by Maitland Valley Conservation Authority, GIS/Planning Services under Licence with Ontario Ministry of Natural Resources.

Copyright (c) Queen's Printer 1992, 2015

This map is for illustrative purposes only. Information contained hereon is not a substitute for professional review or a site survey and is subject to change without notice. The Maitland Valley Conservation Authority takes no responsibility for, nor guarantees, the accuracy of the information contained on this map. Any interpretations or conclusions drawn from this map are the sole responsibility of the user.

File: M:\Corporate\GIS\Maps\MXDS\ShorelineGullies\_Website\GullyMapZoom.mxd  
 Date: June 29, 2018  
 Produced By: K Hopper, MVCA

